

## Direction to Hong Kong Observatory

Venue: Conference Hall, Hong Kong Observatory, (22°18'7.8"N, 114°10'27.6"E)

134A, Nathan Road, Tsim Sha Tsui, Kowloon, Hong Kong

Telephone: +852 2926 8200

Fax: +852 2375 2645

Upon arriving in Hong Kong Airport, there are many options for getting to Hong Kong Observatory (HKO) and the hotels nearby:

### **Airport Express & Hotel Shuttle**

The easiest way is to take Airport Express to Kowloon Station then transfer to the hotels near HKO either using the complimentary hotel shuttle no. K4 (To Tsim Sha Tsui around Kimberley Road) or taxi available at the Kowloon Station.

Hotel Shuttle:

[http://www.mtr.com.hk/en/customer/services/complom\\_free\\_bus.html](http://www.mtr.com.hk/en/customer/services/complom_free_bus.html)

### **By Taxi**

A direct taxi ride from airport to hotel would cost around HK\$300 per way (maximum 4-5 persons can be seated), the actual cost is subject to change depending on the traffic.

Travelling Time: Approximately 45 minutes

### **By Bus**

You could take Airport Bus A21 and take off at the Kimberley Road Terminus. Most of the hotels are within walking distance from the Terminus. Travelling Time: Approximately 45 minutes.

A21 Bus Schedule & price:

<http://www.nwstbus.com.hk/pda/routeinfo.aspx?intLangID=1&searchtype=1&daytime=3&route=A21&routetype=D&company=5>

### **Weather Information**

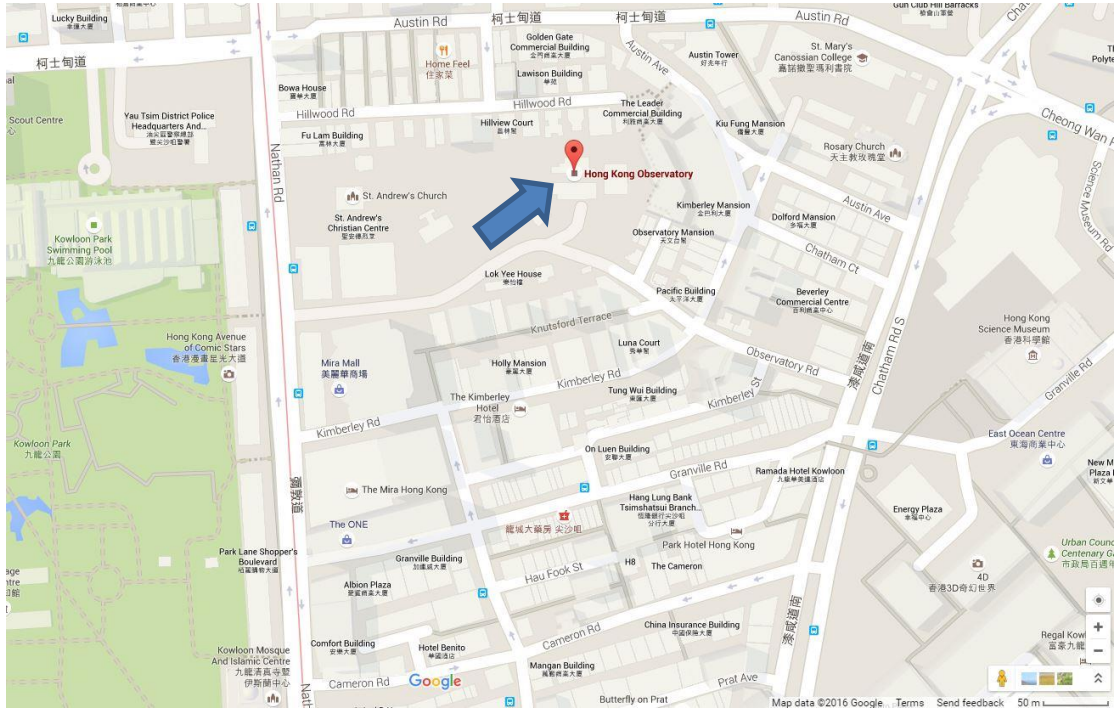
Official weather information: [www.weather.gov.hk](http://www.weather.gov.hk) or [www.hko.gov.hk](http://www.hko.gov.hk)



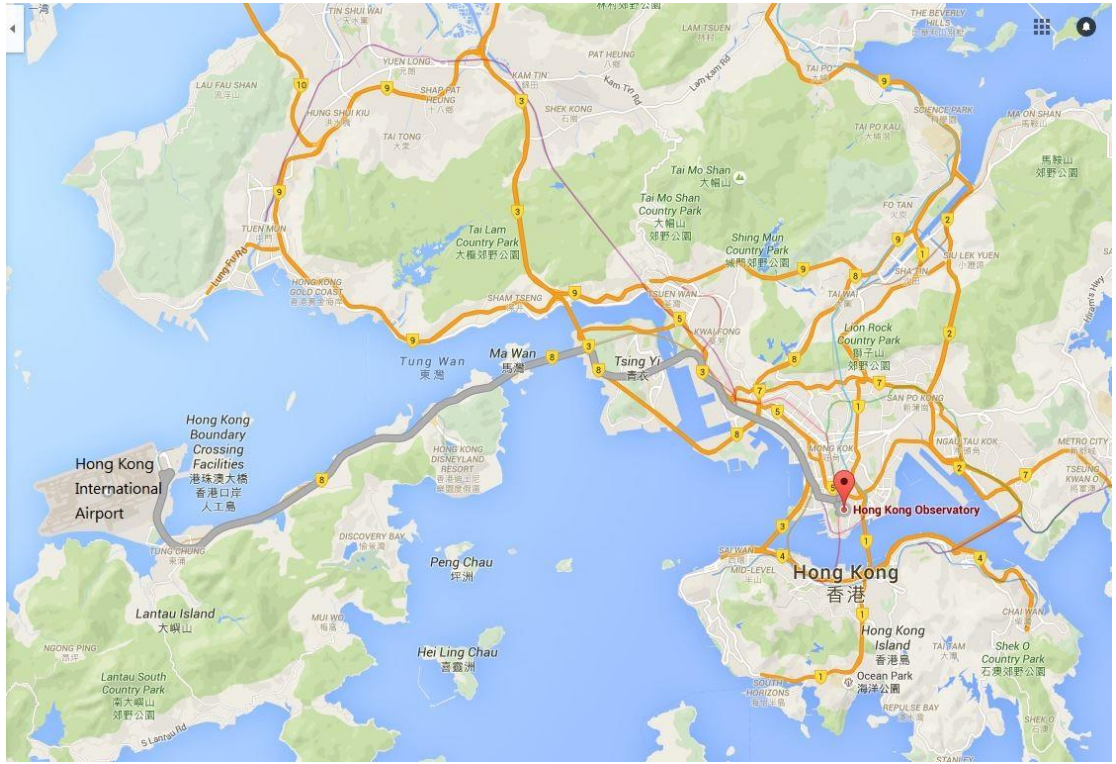
Mobile apps: (iphone)



(Android)

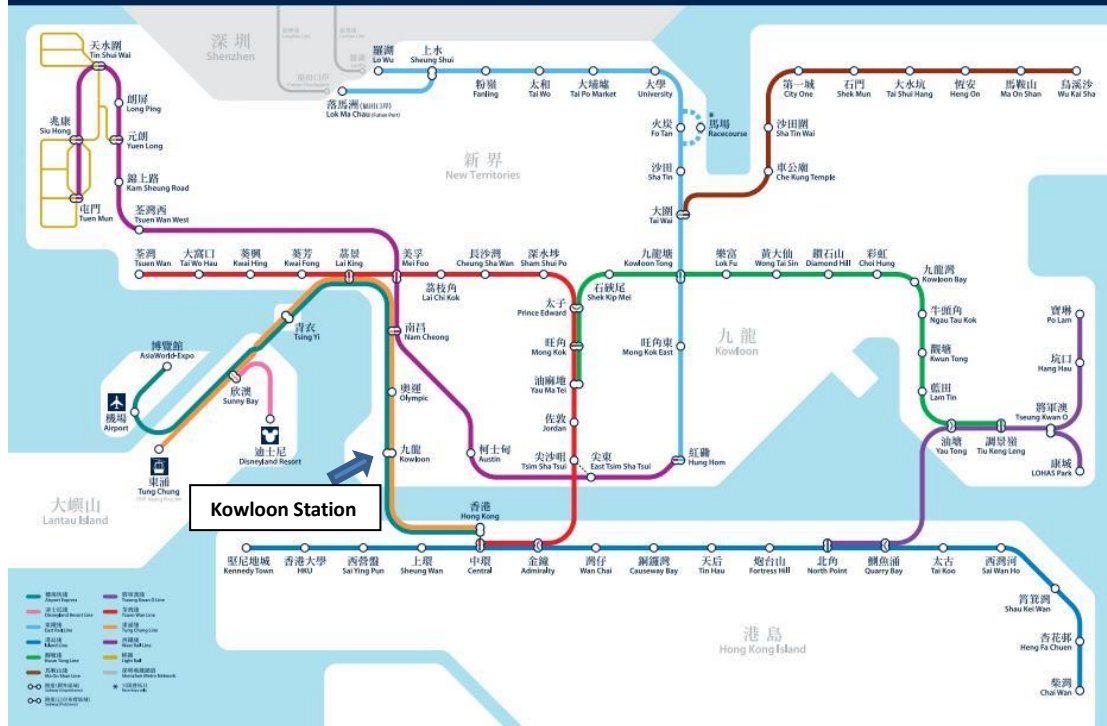


Map 1: Location of HKO



Map 2: Location of HKO from Hong Kong International Airport

# 港鐵路綫圖 MTR system map



Map 3: Mass Transit Railway (MTR) including Airport Express